



**Major Road:** GORGE RD W  
**Minor Road:** WASCANA ST  
**Municipality:** District of Saanich  
**File Name:** Gorge Rd W and Wascana St - October 2024  
**Location #:** TIN001031  
**Count ID:**  
**Date:** October 31, 2024  
**Day-of-week:** Thursday

**Intersection Type:** 3-leg  
**Signalized:** Yes  
**Weather:** Partly Cloudy, 5°

**Vehicle Classification:** Car, Trucks, Pedestrian, Bikes

Time of Day	Start	End	Duration
AM	07:30	09:30	02:00
MD	-	-	-
PM	14:00	18:00	04:00
Total	07:30	18:00	06:00

**Notes**

**Comments**

# Gorge Rd W and Wascana St - TMC

Thu Oct 31, 2024

Full Length (7:30 AM-9:30 AM, 2 PM-6 PM)

All Classes (Motorcycles, Lights, Single-Unit Trucks, Articulated Trucks, Buses, Pedestrians, Bicycles on Road, Bicycles on Crosswalk)

All Movements

ID: 1243247, Location: 48.445463, -123.393149,

Site Code: TIN001031



# McElhanney

Provided by: McElhanney Kamloops  
970 McMaster Way, 310, Kamloops, BC, V2C 6K2, CA

Leg Direction	Gorge Rd W Eastbound					Gorge Rd W Westbound					Sidewalk Only Northbound		Wascana St Southbound					
Time	L	T	U	App	Ped*	T	R	U	App	Ped*	App	Ped*	L	R	U	App	Ped*	Int
2024-10-31 7:30AM	0	101	0	101	3	82	0	0	82	0	0	2	1	3	0	4	2	187
7:45AM	0	133	1	134	0	64	0	0	64	0	0	0	1	2	0	3	0	201
Hourly Total	0	234	1	235	3	146	0	0	146	0	0	2	2	5	0	7	2	388
8:00AM	4	130	1	135	3	78	0	0	78	0	0	4	1	5	0	6	8	219
8:15AM	1	118	0	119	3	89	1	0	90	0	0	5	0	3	0	3	6	212
8:30AM	1	129	0	130	2	83	0	0	83	0	0	6	1	2	0	3	2	216
8:45AM	0	117	0	117	1	86	1	0	87	0	0	4	2	2	0	4	2	208
Hourly Total	6	494	1	501	9	336	2	0	338	0	0	19	4	12	0	16	18	855
9:00AM	0	96	0	96	2	87	2	0	89	0	0	1	0	5	0	5	1	190
9:15AM	1	86	0	87	0	82	0	0	82	0	0	0	0	2	0	2	0	171
Hourly Total	1	182	0	183	2	169	2	0	171	0	0	1	0	7	0	7	1	361
2:00PM	0	105	0	105	4	116	2	0	118	0	0	1	0	2	0	2	2	225
2:15PM	3	87	0	90	1	137	0	0	137	0	0	5	0	1	0	1	1	228
2:30PM	1	84	0	85	4	109	0	0	109	0	0	8	1	2	0	3	1	197
2:45PM	1	98	0	99	2	109	5	0	114	1	0	3	1	5	0	6	2	219
Hourly Total	5	374	0	379	11	471	7	0	478	1	0	17	2	10	0	12	6	869
3:00PM	2	105	0	107	4	164	0	0	164	0	0	4	2	2	0	4	2	275
3:15PM	2	100	0	102	2	145	1	0	146	0	0	2	1	2	0	3	5	251
3:30PM	1	105	0	106	6	180	0	0	180	0	0	6	0	6	0	6	4	292
3:45PM	5	86	0	91	2	194	0	0	194	0	0	6	1	7	0	8	4	293
Hourly Total	10	396	0	406	14	683	1	0	684	0	0	18	4	17	0	21	15	1111
4:00PM	1	81	1	83	2	210	0	0	210	0	0	3	0	4	0	4	7	297
4:15PM	1	90	0	91	2	215	1	0	216	0	0	2	2	1	0	3	3	310
4:30PM	2	87	0	89	9	241	3	0	244	0	0	5	1	7	0	8	11	341
4:45PM	4	106	0	110	5	210	4	0	214	0	0	7	4	3	0	7	1	331
Hourly Total	8	364	1	373	18	876	8	0	884	0	0	17	7	15	0	22	22	1279
5:00PM	4	80	0	84	4	216	2	0	218	0	0	2	0	5	0	5	3	307
5:15PM	4	84	0	88	5	214	1	0	215	0	0	5	1	3	0	4	2	307
5:30PM	6	69	0	75	3	172	2	0	174	0	0	4	1	3	0	4	4	253
5:45PM	1	72	0	73	3	125	7	0	132	0	0	3	0	5	0	5	0	210
Hourly Total	15	305	0	320	15	727	12	0	739	0	0	14	2	16	0	18	9	1077
<b>Total</b>	45	2349	3	2397	72	3408	32	0	3440	1	0	88	21	82	0	103	73	5940
<b>% Approach</b>	1.9%	98.0%	0.1%	-	-	99.1%	0.9%	0%	-	-	-	-	20.4%	79.6%	0%	-	-	-
<b>% Total</b>	0.8%	39.5%	0.1%	40.4%	-	57.4%	0.5%	0%	57.9%	-	0%	-	0.4%	1.4%	0%	1.7%	-	-
<b>Motorcycles</b>	0	8	0	8	-	13	0	0	13	-	0	-	1	0	0	1	-	22
<b>% Motorcycles</b>	0%	0.3%	0%	0.3%	-	0.4%	0%	0%	0.4%	-	-	-	4.8%	0%	0%	1.0%	-	0.4%
<b>Lights</b>	45	2247	3	2295	-	3283	29	0	3312	-	0	-	17	74	0	91	-	5698
<b>% Lights</b>	100%	95.7%	100%	95.7%	-	96.3%	90.6%	0%	96.3%	-	-	-	81.0%	90.2%	0%	88.3%	-	95.9%
<b>Single-Unit Trucks</b>	0	30	0	30	-	43	0	0	43	-	0	-	0	2	0	2	-	75
<b>% Single-Unit Trucks</b>	0%	1.3%	0%	1.3%	-	1.3%	0%	0%	1.3%	-	-	-	0%	2.4%	0%	1.9%	-	1.3%
<b>Articulated Trucks</b>	0	1	0	1	-	4	0	0	4	-	0	-	0	0	0	0	-	5
<b>% Articulated Trucks</b>	0%	0%	0%	0%	-	0.1%	0%	0%	0.1%	-	-	-	0%	0%	0%	0%	-	0.1%
<b>Buses</b>	0	47	0	47	-	52	2	0	54	-	0	-	2	5	0	7	-	108
<b>% Buses</b>	0%	2.0%	0%	2.0%	-	1.5%	6.3%	0%	1.6%	-	-	-	9.5%	6.1%	0%	6.8%	-	1.8%
<b>Bicycles on Road</b>	0	16	0	16	-	13	1	0	14	-	0	-	1	1	0	2	-	32
<b>% Bicycles on Road</b>	0%	0.7%	0%	0.7%	-	0.4%	3.1%	0%	0.4%	-	-	-	4.8%	1.2%	0%	1.9%	-	0.5%
<b>Pedestrians</b>	-	-	-	-	68	-	-	-	-	1	-	87	-	-	-	-	69	-
<b>% Pedestrians</b>	-	-	-	-	94.4%	-	-	-	-	100%	-	98.9%	-	-	-	-	94.5%	-
<b>Bicycles on Crosswalk</b>	-	-	-	-	4	-	-	-	-	0	-	1	-	-	-	-	4	-
<b>% Bicycles on Crosswalk</b>	-	-	-	-	5.6%	-	-	-	-	0%	-	1.1%	-	-	-	-	5.5%	-

Gorge Rd W and Wascana St - TMC

Thu Oct 31, 2024

Full Length (7:30 AM-9:30 AM, 2 PM-6 PM)

All Classes (Motorcycles, Lights, Single-Unit Trucks, Articulated Trucks, Buses, Pedestrians, Bicycles on Road, Bicycles on Crosswalk)

All Movements

ID: 1243247, Location: 48.445463, -123.393149,

Site Code: TIN001031



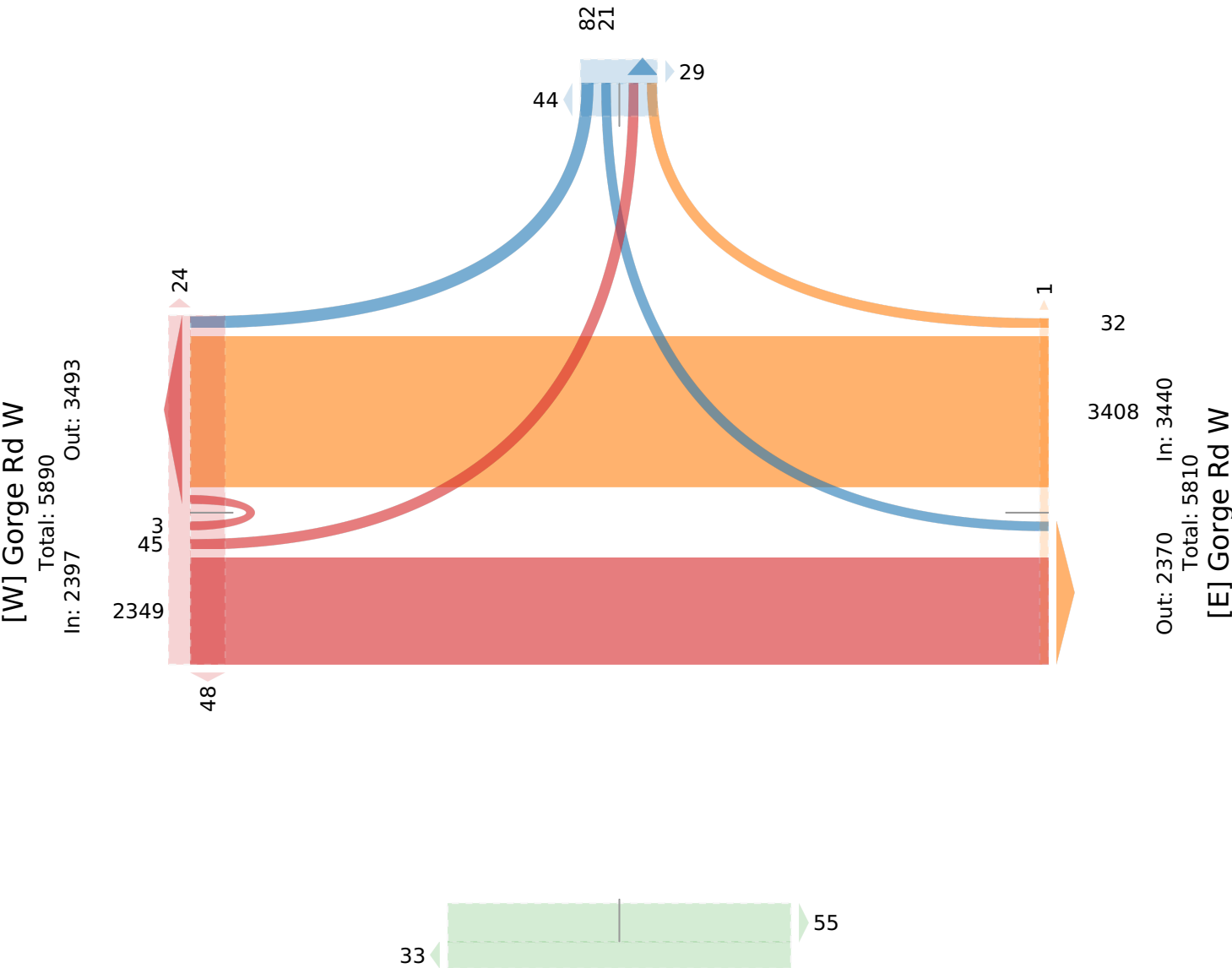
McElhanney

Provided by: McElhanney Kamloops  
970 McMaster Way, 310, Kamloops, BC, V2C 6K2, CA

[N] Wascana St

Total: 180

In: 103 Out: 77



# Gorge Rd W and Wascana St - TMC

Thu Oct 31, 2024

AM Peak (8 AM - 9 AM)

All Classes (Motorcycles, Lights, Single-Unit Trucks, Articulated Trucks, Buses, Pedestrians, Bicycles on Road, Bicycles on Crosswalk)

All Movements

ID: 1243247, Location: 48.445463, -123.393149,

Site Code: TIN001031



# McElhanney

Provided by: McElhanney Kamloops  
970 McMaster Way, 310, Kamloops, BC, V2C 6K2, CA

Leg Direction	Gorge Rd W Eastbound					Gorge Rd W Westbound					Sidewalk Only Northbound		Wascana St Southbound					
Time	L	T	U	App	Ped*	T	R	U	App	Ped*	App	Ped*	L	R	U	App	Ped*	Int
2024-10-31 8:00AM	4	130	1	135	3	78	0	0	78	0	0	4	1	5	0	6	8	219
8:15AM	1	118	0	119	3	89	1	0	90	0	0	5	0	3	0	3	6	212
8:30AM	1	129	0	130	2	83	0	0	83	0	0	6	1	2	0	3	2	216
8:45AM	0	117	0	117	1	86	1	0	87	0	0	4	2	2	0	4	2	208
<b>Total</b>	6	494	1	501	9	336	2	0	338	0	0	19	4	12	0	16	18	855
<b>% Approach</b>	1.2%	98.6%	0.2%	-	-	99.4%	0.6%	0%	-	-	-	-	25.0%	75.0%	0%	-	-	-
<b>% Total</b>	0.7%	57.8%	0.1%	58.6%	-	39.3%	0.2%	0%	39.5%	-	0%	-	0.5%	1.4%	0%	1.9%	-	-
<b>PHF</b>	0.375	0.942	0.250	0.920	-	0.944	0.500	-	0.939	-	-	-	0.500	0.600	-	0.667	-	0.971
<b>Motorcycles</b>	0	2	0	2	-	1	0	0	1	-	0	-	1	0	0	1	-	4
<b>% Motorcycles</b>	0%	0.4%	0%	0.4%	-	0.3%	0%	0%	0.3%	-	-	-	25.0%	0%	0%	6.3%	-	0.5%
<b>Lights</b>	6	467	1	474	-	318	2	0	320	-	0	-	3	11	0	14	-	808
<b>% Lights</b>	100%	94.5%	100%	94.6%	-	94.6%	100%	0%	94.7%	-	-	-	75.0%	91.7%	0%	87.5%	-	94.5%
<b>Single-Unit Trucks</b>	0	5	0	5	-	9	0	0	9	-	0	-	0	1	0	1	-	15
<b>% Single-Unit Trucks</b>	0%	1.0%	0%	1.0%	-	2.7%	0%	0%	2.7%	-	-	-	0%	8.3%	0%	6.3%	-	1.8%
<b>Articulated Trucks</b>	0	0	0	0	-	1	0	0	1	-	0	-	0	0	0	0	-	1
<b>% Articulated Trucks</b>	0%	0%	0%	0%	-	0.3%	0%	0%	0.3%	-	-	-	0%	0%	0%	0%	-	0.1%
<b>Buses</b>	0	16	0	16	-	7	0	0	7	-	0	-	0	0	0	0	-	23
<b>% Buses</b>	0%	3.2%	0%	3.2%	-	2.1%	0%	0%	2.1%	-	-	-	0%	0%	0%	0%	-	2.7%
<b>Bicycles on Road</b>	0	4	0	4	-	0	0	0	0	-	0	-	0	0	0	0	-	4
<b>% Bicycles on Road</b>	0%	0.8%	0%	0.8%	-	0%	0%	0%	0%	-	-	-	0%	0%	0%	0%	-	0.5%
<b>Pedestrians</b>	-	-	-	-	9	-	-	-	-	0	-	19	-	-	-	-	18	
<b>% Pedestrians</b>	-	-	-	-	100%	-	-	-	-	-	-	100%	-	-	-	-	100%	-
<b>Bicycles on Crosswalk</b>	-	-	-	-	0	-	-	-	-	0	-	0	-	-	-	-	0	
<b>% Bicycles on Crosswalk</b>	-	-	-	-	0%	-	-	-	-	-	-	0%	-	-	-	-	0%	-

\* Pedestrians and Bicycles on Crosswalk. L: Left, R: Right, T: Thru, U: U-Turn

Gorge Rd W and Wascana St - TMC

Thu Oct 31, 2024

AM Peak (8 AM - 9 AM)

All Classes (Motorcycles, Lights, Single-Unit Trucks, Articulated Trucks, Buses, Pedestrians, Bicycles on Road, Bicycles on Crosswalk)

All Movements

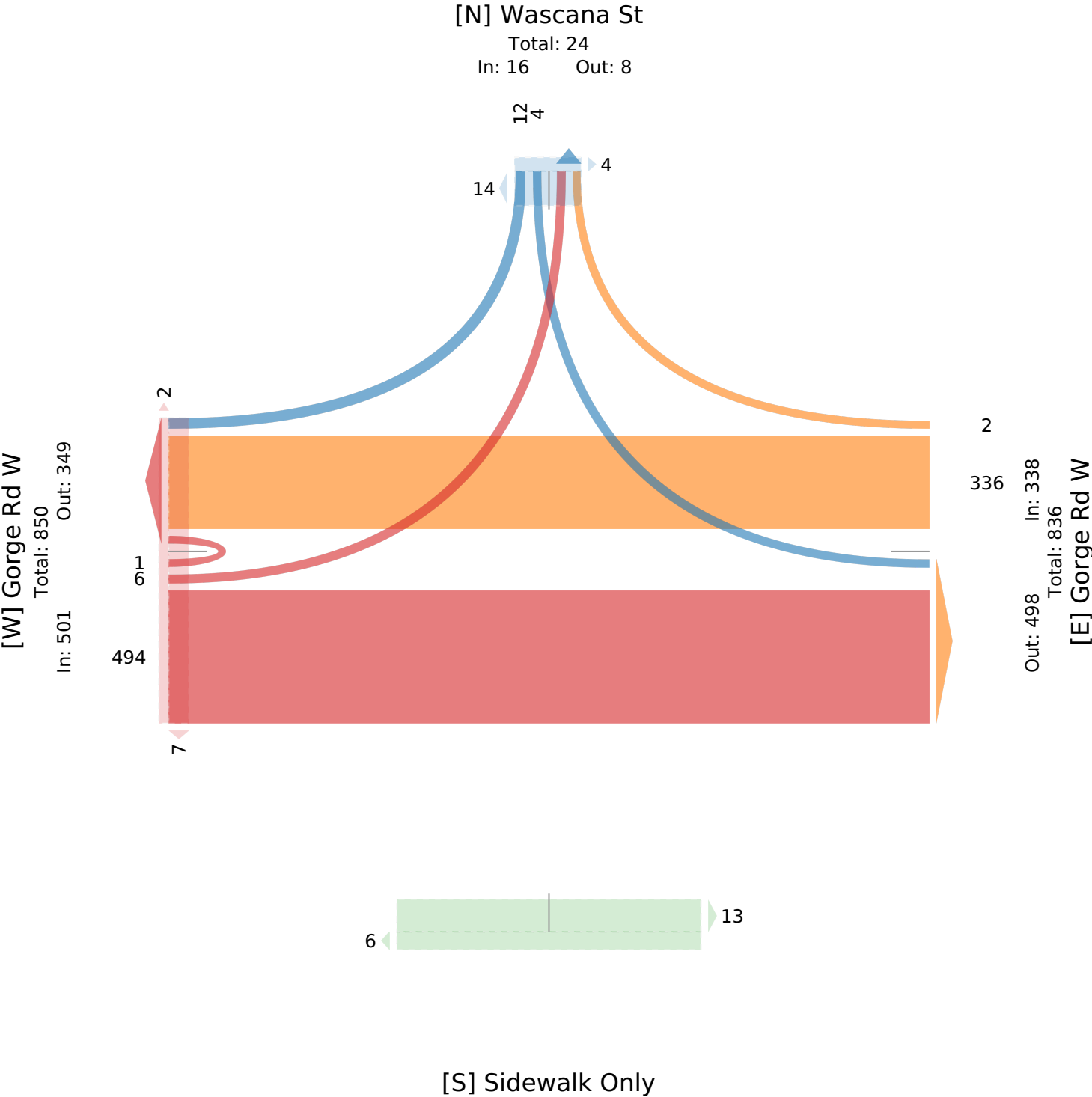
ID: 1243247, Location: 48.445463, -123.393149,

Site Code: TIN001031



McElhanney

Provided by: McElhanney Kamloops  
970 McMaster Way, 310, Kamloops, BC, V2C 6K2, CA



# Gorge Rd W and Wascana St - TMC

Thu Oct 31, 2024

PM Peak (4:15 PM - 5:15 PM) - Overall Peak Hour

All Classes (Motorcycles, Lights, Single-Unit Trucks, Articulated Trucks, Buses, Pedestrians, Bicycles on Road, Bicycles on Crosswalk)

All Movements

ID: 1243247, Location: 48.445463, -123.393149,

Site Code: TIN001031



# McElhanney

Provided by: McElhanney Kamloops  
970 McMaster Way, 310, Kamloops, BC, V2C 6K2, CA

Leg Direction	Gorge Rd W Eastbound					Gorge Rd W Westbound					Sidewalk Only Northbound		Wascana St Southbound					
Time	L	T	U	App	Ped*	T	R	U	App	Ped*	App	Ped*	L	R	U	App	Ped*	Int
2024-10-31 4:15PM	1	90	0	91	2	215	1	0	216	0	0	2	2	1	0	3	3	310
4:30PM	2	87	0	89	9	241	3	0	244	0	0	5	1	7	0	8	11	341
4:45PM	4	106	0	110	5	210	4	0	214	0	0	7	4	3	0	7	1	331
5:00PM	4	80	0	84	4	216	2	0	218	0	0	2	0	5	0	5	3	307
<b>Total</b>	11	363	0	374	20	882	10	0	892	0	0	16	7	16	0	23	18	1289
<b>% Approach</b>	2.9%	97.1%	0%	-	-	98.9%	1.1%	0%	-	-	-	-	30.4%	69.6%	0%	-	-	-
<b>% Total</b>	0.9%	28.2%	0%	29.0%	-	68.4%	0.8%	0%	69.2%	-	0%	-	0.5%	1.2%	0%	1.8%	-	-
<b>PHF</b>	0.688	0.855	-	0.849	-	0.917	0.625	-	0.916	-	-	-	0.438	0.571	-	0.719	-	0.943
<b>Motorcycles</b>	0	2	0	2	-	2	0	0	2	-	0	-	0	0	0	0	-	4
<b>% Motorcycles</b>	0%	0.6%	0%	0.5%	-	0.2%	0%	0%	0.2%	-	-	-	0%	0%	0%	0%	-	0.3%
<b>Lights</b>	11	350	0	361	-	867	10	0	877	-	0	-	7	16	0	23	-	1261
<b>% Lights</b>	100%	96.4%	0%	96.5%	-	98.3%	100%	0%	98.3%	-	-	-	100%	100%	0%	100%	-	97.8%
<b>Single-Unit Trucks</b>	0	3	0	3	-	7	0	0	7	-	0	-	0	0	0	0	-	10
<b>% Single-Unit Trucks</b>	0%	0.8%	0%	0.8%	-	0.8%	0%	0%	0.8%	-	-	-	0%	0%	0%	0%	-	0.8%
<b>Articulated Trucks</b>	0	0	0	0	-	0	0	0	0	-	0	-	0	0	0	0	-	0
<b>% Articulated Trucks</b>	0%	0%	0%	0%	-	0%	0%	0%	0%	-	-	-	0%	0%	0%	0%	-	0%
<b>Buses</b>	0	4	0	4	-	4	0	0	4	-	0	-	0	0	0	0	-	8
<b>% Buses</b>	0%	1.1%	0%	1.1%	-	0.5%	0%	0%	0.4%	-	-	-	0%	0%	0%	0%	-	0.6%
<b>Bicycles on Road</b>	0	4	0	4	-	2	0	0	2	-	0	-	0	0	0	0	-	6
<b>% Bicycles on Road</b>	0%	1.1%	0%	1.1%	-	0.2%	0%	0%	0.2%	-	-	-	0%	0%	0%	0%	-	0.5%
<b>Pedestrians</b>	-	-	-	-	20	-	-	-	-	0	-	16	-	-	-	-	18	
<b>% Pedestrians</b>	-	-	-	-	100%	-	-	-	-	-	-	100%	-	-	-	-	100%	-
<b>Bicycles on Crosswalk</b>	-	-	-	-	0	-	-	-	-	0	-	0	-	-	-	-	0	
<b>% Bicycles on Crosswalk</b>	-	-	-	-	0%	-	-	-	-	-	-	0%	-	-	-	-	0%	-

\* Pedestrians and Bicycles on Crosswalk. L: Left, R: Right, T: Thru, U: U-Turn

Gorge Rd W and Wascana St - TMC

Thu Oct 31, 2024

PM Peak (4:15 PM - 5:15 PM) - Overall Peak Hour

All Classes (Motorcycles, Lights, Single-Unit  
Trucks, Articulated Trucks, Buses, Pedestrians,  
Bicycles on Road, Bicycles on Crosswalk)

All Movements

ID: 1243247, Location: 48.445463, -123.393149,

Site Code: TIN001031

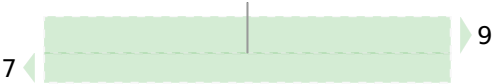
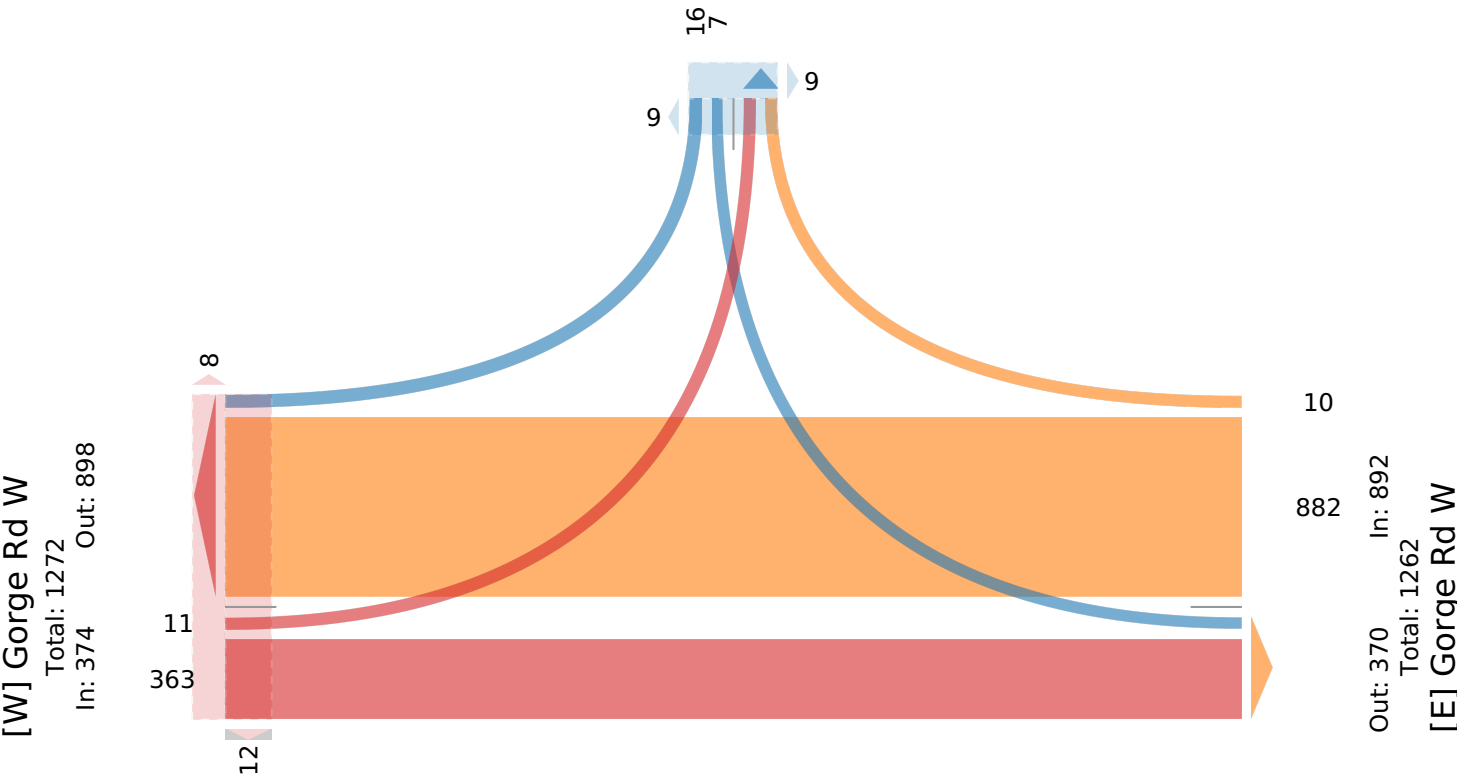


**McElhanney**

Provided by: McElhanney Kamloops  
970 McMaster Way, 310, Kamloops, BC, V2C 6K2, CA

[N] Wascana St

Total: 44  
In: 23 Out: 21



[S] Sidewalk Only